














Notes:

BASE MAP LEGEND





-  OS DATA LINE (BUILDINGS / FEATURES)
-  WATER
-  FLOOD RISK AREA
-  UNDERGROUND POWER CABLES

EVENT MAP LEGEND






BUILDINGS AND STRUCTURES

-  EXISTING STRUCTURE/BUILDINGS
-  MARQUEE/TEMPORARY STRUCTURES
-  EVENT BAR
-  PORTACABINS / CONTAINERS
-  TRADE STALL
-  STAGING
-  PJS (PORTABLE TOILETS)
-  URINALS
-  ACCESSIBLE PORTABLE TOILET




FENCES AND BARRIER

-  HERAS FENCING
-  METROPOLITAN BARRIER
-  PEDESTRIAN CROWD BARRIER
-  PIT BARRIER





OTHER INFRASTRUCTURE

-  FESTOON
-  PICNIC BENCH
-  SAMSONITE FOLDING CHAIRS
-  DIESEL GENERATOR
-  TOWER LIGHT / GENERATOR

DIRECTIONAL / AREAS

-  PUBLIC ROUTE
-  EMERGENCY ROUTE
-  LICENSED BOUNDARY

PRODUCTION LABELS

-  VG1 VEHICLE GATE
-  PG1 PEDESTRIAN ONLY GATE
-  S9 SECURITY / STEWARD LOCATION
-  W WATER POINT

DESCRIPTION:

STATUS: DRAFT

1. THE COPYRIGHT OF THIS DRAWING IS VESTED IN MISSION CODE SW LTD AND IT MAY NOT BE REPRODUCED IN WHOLE OR PART OR USED FOR THE MANUFACTURE OF ANY ARTICLE WITHOUT THE EXPRESS PERMISSION OF THE COPYRIGHT HOLDERS.

2. DRAWINGS MAY NOT REPRESENT THE FINAL PROJECT

3. DRAWING PREPARED BASED ON INFORMATION PROVIDED BY OTHERS. THE ENGINEER CANNOT GUARANTEE THE COMPLETENESS OR ACCURACY OF THIS INFORMATION.